

**Drain:** EXIT TEL **Drain #:** 265  
**Improvement/Arm:** OLIO RD RECONSTRUCTION  
**Operator:** J. LIVINGSTON **Date:** 12-12-03  
**Drain Classification:** Urban **Year Installed:** 1999

**GIS Drain Input Checklist**

- Pull Source Documents for Scanning JL
- Digitize & Attribute Tile Drains JL
- Digitize & Attribute Storm Drains JL
- Digitize & Attribute SSD JL
- Digitize & Attribute Open Ditch JL
- Stamp Plans JL
- Sum drain lengths & Validate JL
- Enter Improvements into Posse JL
- Enter Drain Age into Posse JL
- Sum drain length for Watershed in Posse JL
- Check Database entries for errors JL

**Gasb 34 Footages for Historical Cost**  
**Drain Length Log**

Drain-Improvement: EXIT TEND - OLIU RD RECONSTRUCTION

Drain Type:	Size:	Length ( )	Length (DB Query)	Length Reconcile	If Applicable	
					Price:	Cost:
RCP	60"	25'	25'		98. <sup>85</sup> / <sub>14</sub>	2471. <sup>25</sup>

Sum: 25' 25' 2471.<sup>25</sup>

Final Report: \_\_\_\_\_

Comments:


\_\_\_\_\_

\_\_\_\_\_

\_\_\_\_\_

\_\_\_\_\_

\_\_\_\_\_



SURVEYOR'S OFFICE  
**Hamilton County**

Kenton C. Ward, Surveyor

Phone (317) 776-8495

Fax (317) 776-9628

Suite 188

One Hamilton County Square  
Noblesville, Indiana 46060-2230

**Map Correction-Field Verification**

Drain Number: 265

Drain Length: 7544

Drain Name: EXIT TEN

Change +/-: +25

Date: 12-12-03

New Length: 7569

Verified By: Ortho Photos & <sup>Field</sup> Inspector during construction

**Notes & Sketch:**

Widening of Ohio Road added 25' of 60" RCP to the Drain's length.

  
Suzanne L. Mills  
GIS Specialist

12+500


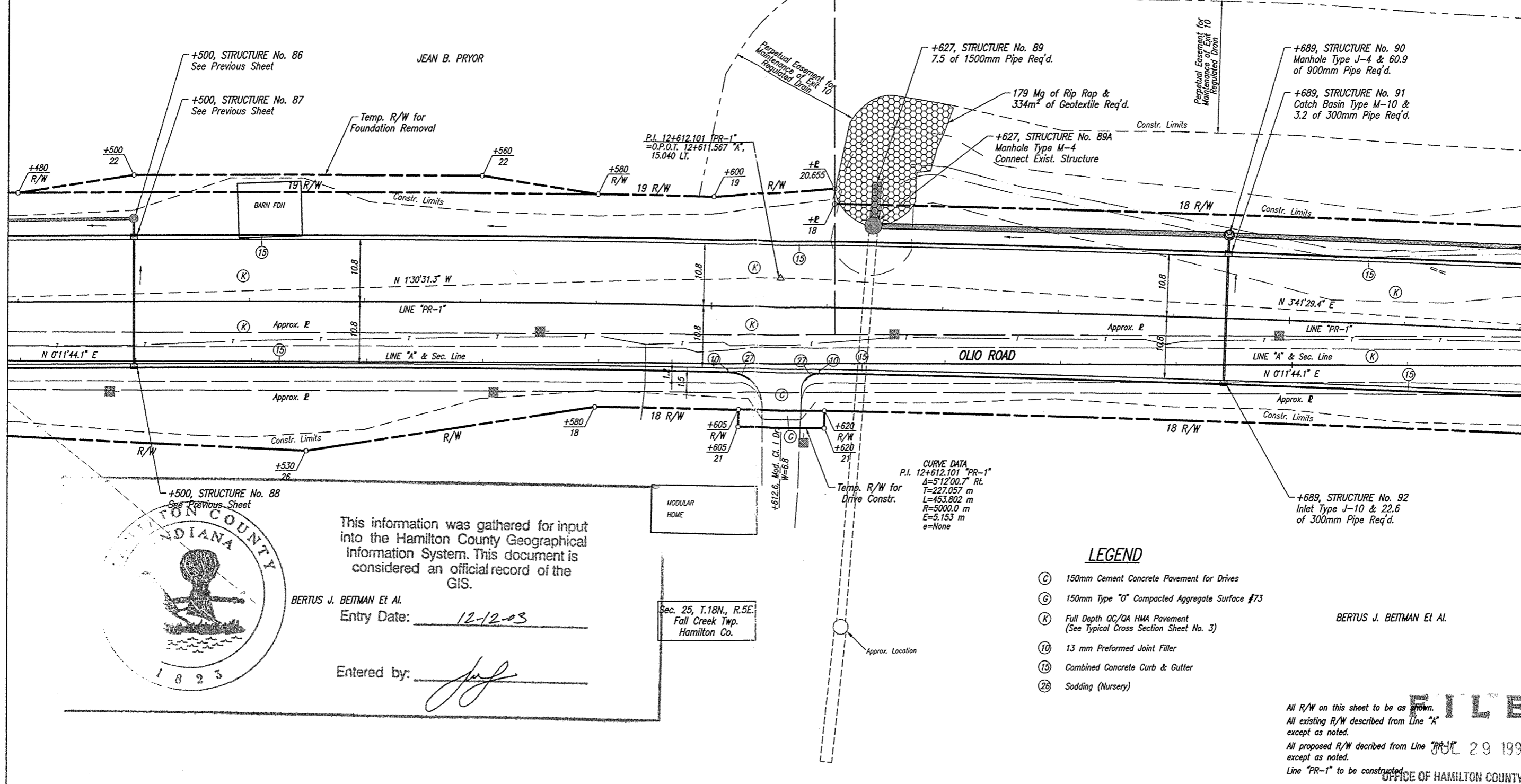
12+600

12+700



Sec. 26, T.18N., R.5E.  
Fall Creek Twp.  
Hamilton Co.

RICHARD M. NAY  
SOLD ON CONTRACT TO  
COMMUNITY BANK OF NOBLESVILLE  
Note: Notify the Hamilton County Surveyor's Office  
48hrs Prior to Installation at 776-8495



This information was gathered for input into the Hamilton County Geographical Information System. This document is considered an official record of the GIS.

BERTUS J. BEITMAN ET AL.  
Entry Date: 12-12-03

Entered by: [Signature]

Sec. 25, T.18N., R.5E.  
Fall Creek Twp.  
Hamilton Co.

CURVE DATA  
P.I. 12+612.101 "PR-1"  
A=512'00.7' Rt.  
T=227.057 m  
L=453.802 m  
R=5000.0 m  
E=5.153 m  
e=None

**LEGEND**

- (C) 150mm Cement Concrete Pavement for Drives
- (G) 150mm Type "O" Compacted Aggregate Surface #73
- (K) Full Depth QC/QA HMA Pavement (See Typical Cross Section Sheet No. 3)
- (10) 13 mm Preformed Joint Filler
- (15) Combined Concrete Curb & Gutter
- (20) Sodding (Nursery)

BERTUS J. BEITMAN ET AL.

All R/W on this sheet to be as shown.  
All existing R/W described from Line "A" except as noted.  
All proposed R/W described from Line "PR-1" except as noted.  
Line "PR-1" to be constructed.

**FILED**

JUL 29 1998

OFFICE OF HAMILTON COUNTY SURVEYOR

25405 (PRC) (014) (1) 102-27-98



RECOMMENDED FOR APPROVAL \_\_\_\_\_  
DESIGN ENGINEER DATE \_\_\_\_\_

DESIGNED: V.G.E. DRAWN: P.L.V.  
CHECKED: B.S.F. CHECKED: B.S.F.

INDIANA DEPARTMENT OF TRANSPORTATION  
**CONSTRUCTION DETAILS**  
**OLIO ROAD**

HORIZONTAL SCALE	BRIDGE FILE
1:333.333	
VERTICAL SCALE	DESIGNATION
1:333.333	
SURVEY BOOK	SHEETS
	of
CONTRACT	PROJECT
	HCHD # PR-98-0002